



For reasons beyond the ehunmilak organization, we have to inform you of a change in the location of the Tolosa aid station. Instead of being carried out in the Usabal sports club, will be carried out in the Fronton Beotibar of the same town of Tolosa (town centre).

To do this, we send you the location links of the aid station itself and the parking points close to it.

- Fronton Beotibar - Aid Station → <https://goo.gl/maps/dHh97JN5VoPRjgKC6>
- Motorhome area → <https://goo.gl/maps/euq23mrGtgRigt799>
- Free Parking 24h → <https://goo.gl/maps/evUvQYLYW6wg3GZP8>
- Paid parking Green Area <3€ (Saturday morning) → <https://goo.gl/maps/r74Fe8RyRVXhkZR48>
- Paid parking Brown Area (máx. 2h) → <https://goo.gl/maps/VQNPEQQtsvV7Ukkc8>
- Paid parking Blue Area (máx. 4h) → <https://goo.gl/maps/VQNPEQQtsvV7Ukkc8>
- Paid underground parking (near to the fronton and access height 2,2m) → <https://goo.gl/maps/ePSZWV4Yi4H6Lp1v8>

This change will not influence the quality of the service to be provided to the participant by the organization, but it may be more uncomfortable for the assistant in terms of parking near the aid station. We are forced to change and we apologize to you.

Next, we show you the main points of the change through photos, so you can graphically help in managing the race.

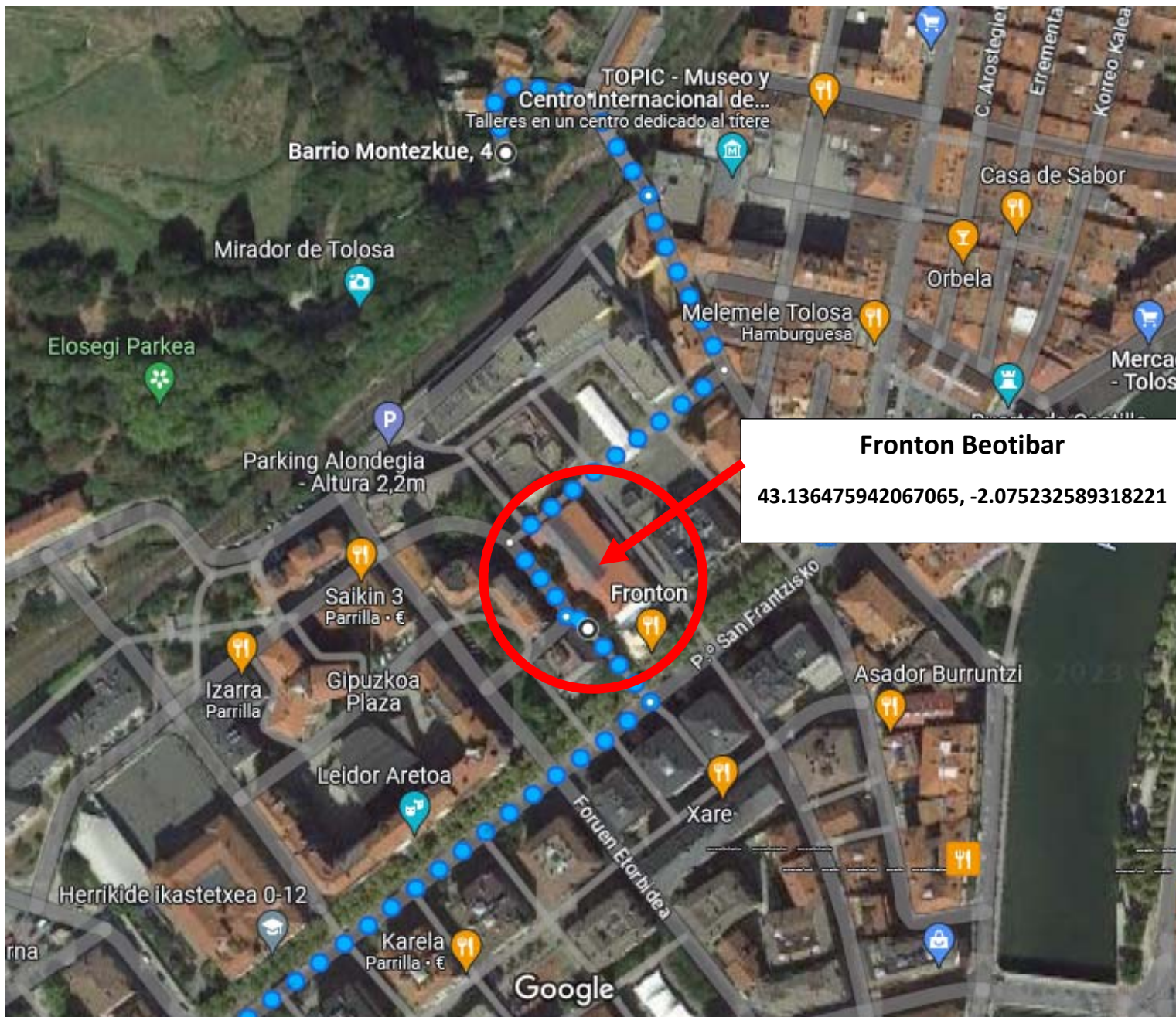
Best regards,

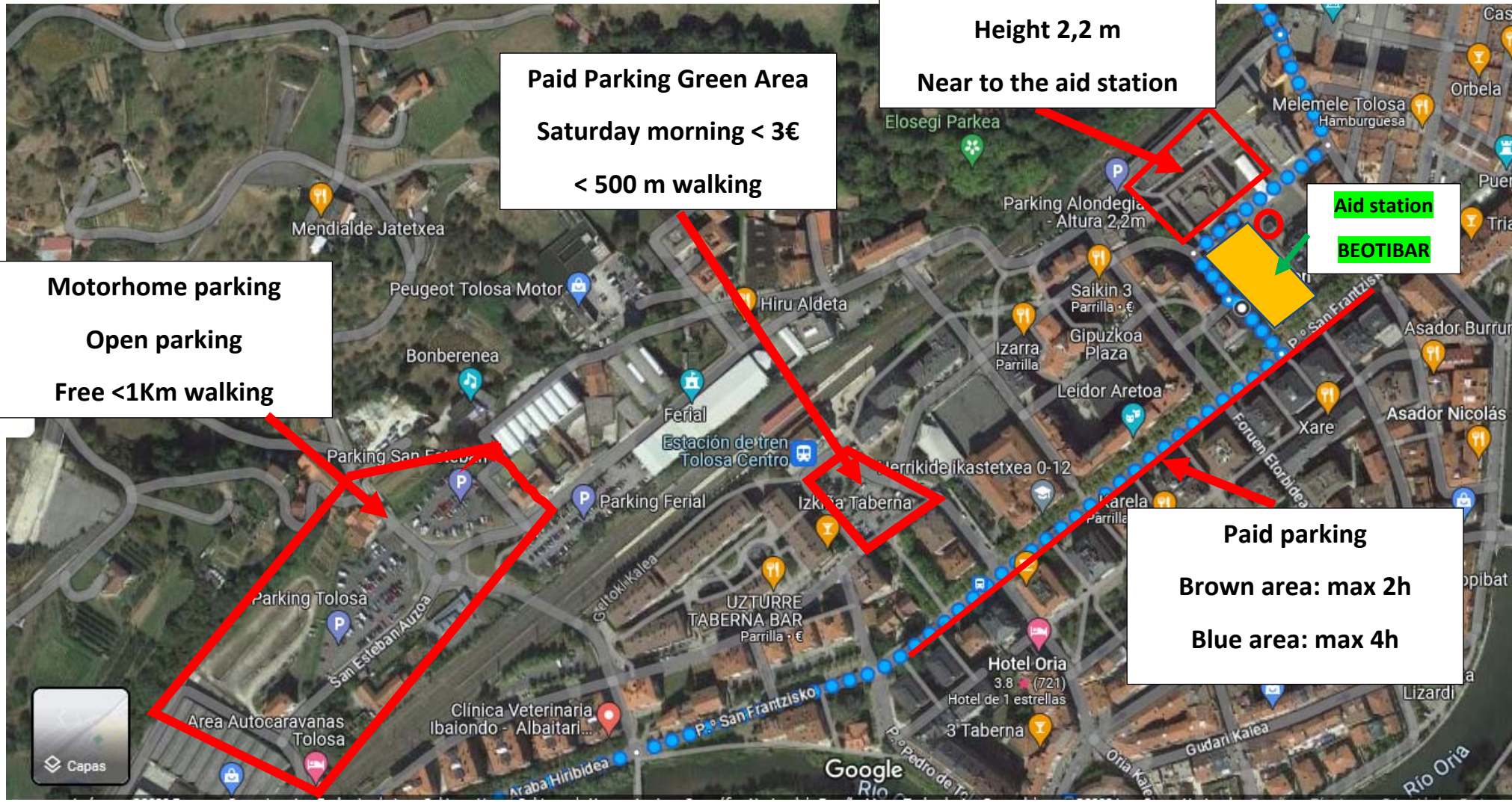


From Zelatun

**FRONTON BEOTIBAR**  
**New aid station location**  
43.13646158971633, -2.075213570474457

37 min  
2,9 km





**Paid Parking Green Area**  
Saturday morning < 3€  
< 500 m walking

**Underground paid parking**  
Height 2,2 m  
Near to the aid station


**Motorhome parking**  
Open parking  
Free <1Km walking

**Aid station**  
**BEOTIBAR**

**Paid parking**  
Brown area: max 2h  
Blue area: max 4h



Google



From Zelatun

**Fronton Beotibar**  
**Aid station**



Google

